



## 1er Rallye du Plateau Levitien

27  
Kilometers

52  
Waypoints

27  
Fuel Range

**START**  
46°56.989'N  
6°07.024'E



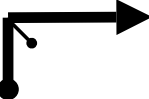
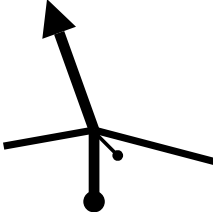
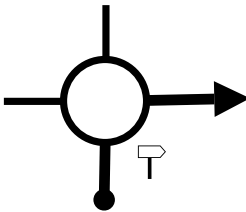

**FINISH**  
46°56.953'N  
6°07.016'E

### **WARNING!!!**

**THIS ROUTE MAY BE DANGEROUS. FOLLOW THIS ROUTE AT YOUR OWN RISK.**

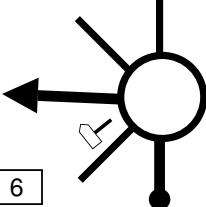
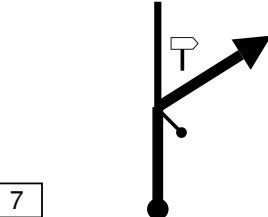
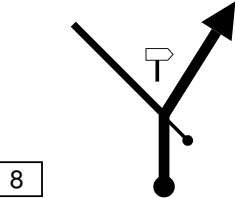
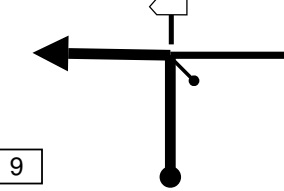
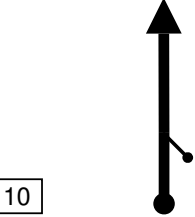


Conditions change over time. Route leads to remote areas many miles from help. This is not a "closed" course. The route crosses and travels on public roads and highways where other vehicles, pedestrians, and animals may be present. Some hazards are identified here, for illustration purposes only, but most hazards are not identified or marked. Information provided is approximate, and should not be considered precise. Obey all laws and use caution at all times. If signs, maps, or other indicators suggest the route travels into closed, illegal, private property, or otherwise restricted areas, this roadbook should not be followed into such areas.

**RALLY NAVIGATOR IS NOT RESPONSIBLE FOR THE ACCURACY OR SAFETY OF THIS ROUTE.**

From TC		<b>0 / 1B / 2B</b>		DISTANCE		DAY		<b>7/09/2024</b>		
To TC		<b>0A / 1C / 2C</b>		<b>10.60 km</b>		SECTION		<b>1</b>		
				AVERAGE		TIME ALLOWED				
				<b>37.41 kph</b>		<b>17 min</b>				
DISTANCE		DIRECTION			INFORMATION				DISTANCE REGRESS	
TOTAL	PARTIAL									
0,00	0,00	1				 <b>CH 0 / 1B / 2B</b> <small>N-46° 56.989' E-6° 07.024' ALT: 710 m</small>				10,60
0,08	0,08	2				<b>A DROITE RUE DE CHAMPAGNOLE</b>				10,52
0,48	0,40	3				<b>RP</b>				10,12
0,58	0,10	4				<b>A Droite LAUSANNE PONTARLIER D72</b>				10,02
0,85	0,27	5				<b>RP</b>				9,75

PROXIMA NOTA  
PROCH NOTE  
NEXT NOTE

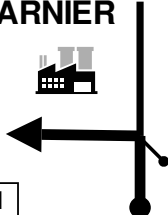

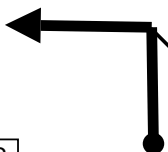

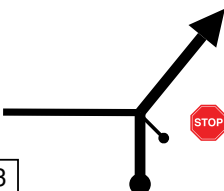


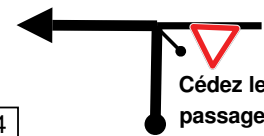
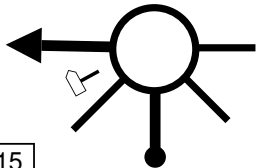
**0,53**

From TC		<b>0 / 1B / 2B</b>		DISTANCE		DAY	
To TC		<b>0A / 1C / 2C</b>		<b>10.60 km</b>		7/09/2024	
				AVERAGE		SECTION	
				<b>37.41 kph</b>		1	
						TIME ALLOWED	
						<b>17 min</b>	
DISTANCE		DIRECTION		INFORMATION		DISTANCE REGRESS	
TOTAL	PARTIAL						
1,38	0,53			<b>A Gauche</b> <b>VALDAHON</b> <b>SEPTFONTAINE</b> <b>D41</b>		9,22	
1,88	0,50			<b>A Droite</b> <b>Déchetterie</b>		8,72	
1,91	0,03			<b>A Droite</b> <b>SOLIBOIS</b>		8,69	
2,22	0,31			<b>A Gauche</b> <b>LAZZARONIE</b>		8,38	
2,36	0,14			 <b>CH 0A / 1C</b> <b>/ 2C</b> 		8,24	
						N-46°57.267' E-6°07.981' ALT: 710 m	

PROXIMA NOTA  
PROCH NOTE  
NEXT NOTE

**0,27**

From TC	<b>0 / 1B / 2B</b>	DISTANCE		DAY	<b>7/09/2024</b>
To TC	<b>0A / 1C / 2C</b>		<b>10.60 km</b>	SECTION	<b>1</b>
		AVERAGE	<b>37.41 kph</b>	TIME ALLOWED	<b>17 min</b>

DISTANCE		DIRECTION	INFORMATION	DISTANCE REGRESS			
TOTAL	PARTIAL						
2,63	0,27	<b>GARNIER</b>  <span>11</span>	 <b>A Gauche</b> <b>Rue de la</b> <b>Doline</b>	7,97			
2,96	0,33	 <span>12</span>	 <b>A</b> <b>Gauche</b>	7,64			
3,37	0,41	 <span>13</span>	 <b>CH 0B / 1D /</b> <b>2D</b>  <table border="1"> <tr> <td>N-46°57.419'</td> </tr> <tr> <td>E-6°07.837'</td> </tr> <tr> <td>ALT: 710 m</td> </tr> </table>	N-46°57.419'	E-6°07.837'	ALT: 710 m	7,23
N-46°57.419'							
E-6°07.837'							
ALT: 710 m							
3,41	0,04	 <span>14</span>	<b>A Gauche</b>	7,19			
3,82	0,41	 <span>15</span>	<b>A Gauche</b> <b>LAUSANNE</b> <b>PONTARLIER</b> <b>D72</b>	6,78			

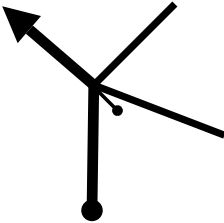

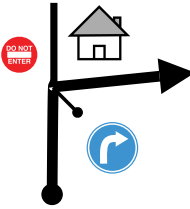
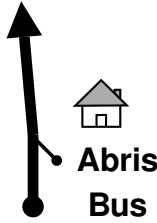

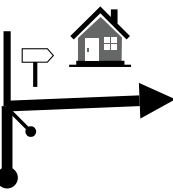
PROXIMA NOTA  
PROCH NOTE  
NEXT NOTE

**3,60**

From TC		<b>0 / 1B / 2B</b>		DISTANCE		DAY		<b>7/09/2024</b>	
To TC		<b>0A / 1C / 2C</b>		<b>10.60 km</b>		SECTION		<b>1</b>	
				AVERAGE		TIME ALLOWED			
				<b>37.41 kph</b>		<b>17 min</b>			
DISTANCE		DIRECTION				INFORMATION			DISTANCE REGRESS
TOTAL	PARTIAL								
7,42	3,60	 16				<b>RP</b> <b>PONTARLIER</b> <b>D72</b>			3,18
8,98	1,56	 17				<b>RP</b>			1,62
9,48	0,50	 18				<b>A Droite</b> <b>CHAPELLE D'HUIN</b> <b>D48</b> <b>!!</b>			1,12
9,98	0,50	 19				<b>A Gauche</b> <b>LE SOUILLOT</b> <b>C5</b>			0,62
10,19	0,21	 20				<b>RP</b>			0,41

PROXIMA NOTA  
PROCH NOTE  
NEXT NOTE

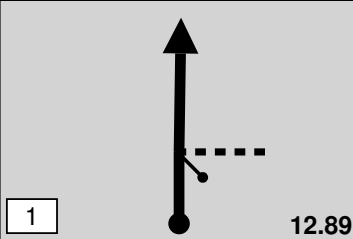


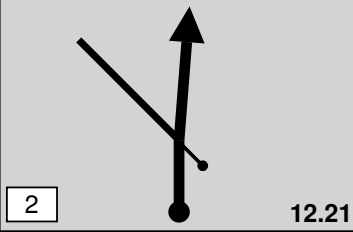
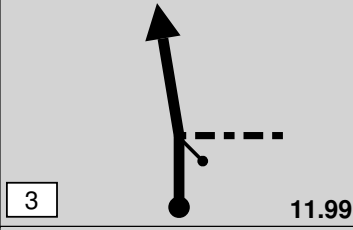

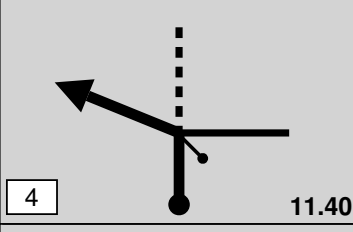

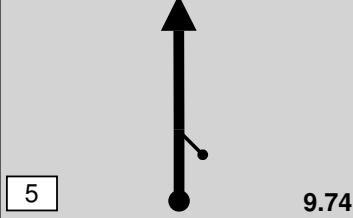

**0,12**

From TC		<b>0 / 1B / 2B</b>		DISTANCE		DAY		<b>7/09/2024</b>	
To TC		<b>0A / 1C / 2C</b>		<b>10.60 km</b>		SECTION		<b>1</b>	
				AVERAGE		TIME ALLOWED			
				<b>37.41 kph</b>		<b>17 min</b>			
DISTANCE		DIRECTION				INFORMATION			DISTANCE REGRESS
TOTAL	PARTIAL								
10,31	0,12	 <div style="border: 1px solid black; padding: 2px; display: inline-block;">21</div>				 <b>RP</b> <b>Zone 30</b>			0,29
10,52	0,21	 <div style="border: 1px solid black; padding: 2px; display: inline-block;">22</div>				<b>A Droite</b>			0,08
10,55	0,03	 <div style="border: 1px solid black; padding: 2px; display: inline-block;">23</div>				 <b>CH 1 / 2 / 3</b> <div style="border: 1px solid black; padding: 2px; display: inline-block; width: 100px;"> N-46° 56.290'  E-6° 11.774'  ALT: 830 m </div>			0,05
10,60	0,05	 <div style="border: 1px solid black; padding: 2px; display: inline-block;">24</div>				<b>A Droite</b>  <b>BULLE</b>			0,00

PROXIMA NOTA  
PROCH NOTE  
NEXT NOTE

**0,00**

From TC	<b>0A / 1C / 2C</b>	DISTANCE		DAY	<b>7/09/2024</b>
To TC	<b>1A / 2A / 3A</b>		<b>15.87 km</b>	SECTION	<b>1</b>
SPECIAL STAGE	<b>1</b>	RECORD		TIME ALLOWED	<b>25 min</b>
	<b>12.89 km</b>		<b>37.44 km/h</b>		

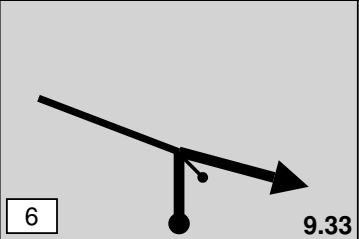

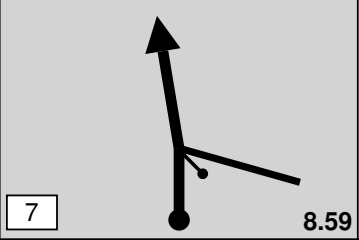
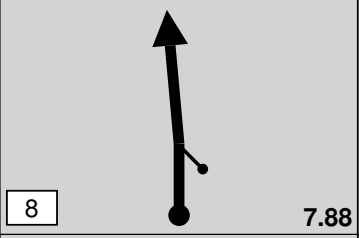

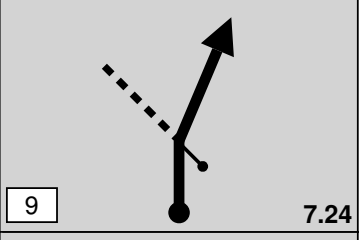

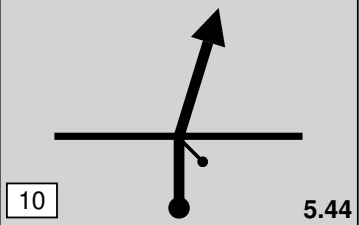

DISTANCE		DIRECTION	INFORMATION	DISTANCE REGRESS			
TOTAL	PARTIAL						
0,00	0,00	 1 12.89	 START SS 1   12.89 km  <table border="1"> <tr><td>N-46° 56.229'</td></tr> <tr><td>E-6° 11.837'</td></tr> <tr><td>ALT: 820 m</td></tr> </table>	N-46° 56.229'	E-6° 11.837'	ALT: 820 m	15,87
N-46° 56.229'							
E-6° 11.837'							
ALT: 820 m							
0,68	0,68	 2 12.21	RP	15,19			
0,90	0,22	 3 11.99	 RP  <table border="1"> <tr><td>N-46° 55.927'</td></tr> <tr><td>E-6° 11.420'</td></tr> <tr><td>ALT: 830 m</td></tr> </table>	N-46° 55.927'	E-6° 11.420'	ALT: 830 m	14,97
N-46° 55.927'							
E-6° 11.420'							
ALT: 830 m							
1,49	0,59	 4 11.40	  <table border="1"> <tr><td>N-46° 55.656'</td></tr> <tr><td>E-6° 11.190'</td></tr> <tr><td>ALT: 840 m</td></tr> </table>	N-46° 55.656'	E-6° 11.190'	ALT: 840 m	14,38
N-46° 55.656'							
E-6° 11.190'							
ALT: 840 m							
3,15	1,66	 5 9.74	  <table border="1"> <tr><td>N-46° 54.965'</td></tr> <tr><td>E-6° 11.959'</td></tr> <tr><td>ALT: 830 m</td></tr> </table>	N-46° 54.965'	E-6° 11.959'	ALT: 830 m	12,72
N-46° 54.965'							
E-6° 11.959'							
ALT: 830 m							

PROXIMA NOTA  
PROCH NOTE  
NEXT NOTE

0,41

1

From TC	<b>0A / 1C / 2C</b>	DISTANCE		DAY	<b>7/09/2024</b>
To TC	<b>1A / 2A / 3A</b>		<b>15.87 km</b>	SECTION	<b>1</b>
SPECIAL STAGE	<b>1</b>	RECORD		TIME ALLOWED	
	<b>12.89 km</b>		<b>37.44 km/h</b>		<b>25 min</b>

DISTANCE		DIRECTION	INFORMATION	DISTANCE REGRESS
TOTAL	PARTIAL			
<b>3,56</b>	<b>0,41</b>	 <p>6 9.33</p>	 <p><b>A</b> <b>Droite</b></p> <p>N-46° 54.764' E-6° 12.061' ALT: 840 m</p>	<b>12,31</b>
<b>4,30</b>	<b>0,74</b>	 <p>7 8.59</p>	<p><b>RP</b></p>	<b>11,57</b>
<b>5,01</b>	<b>0,71</b>	 <p>8 7.88</p>	 <p>N-46° 54.632' E-6° 10.962' ALT: 810 m</p>	<b>10,86</b>
<b>5,65</b>	<b>0,64</b>	 <p>9 7.24</p>	 <p>N-46° 54.602' E-6° 10.485' ALT: 820 m</p>	<b>10,22</b>
<b>7,45</b>	<b>1,80</b>	 <p>10 5.44</p>	 <p><b>Tout Droit</b></p> <p>N-46° 55.004' E-6° 09.282' ALT: 810 m</p>	<b>8,42</b>

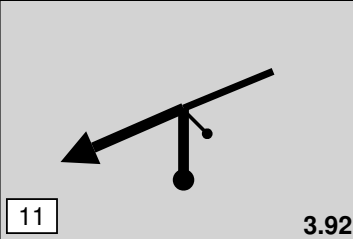

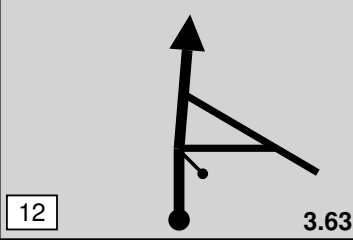
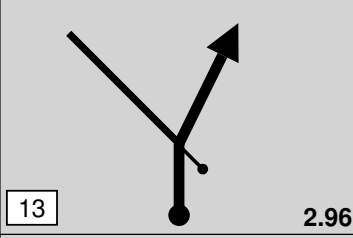

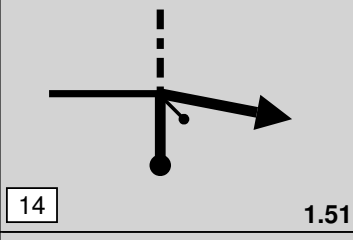



PROXIMA NOTA  
PROCH NOTE  
NEXT NOTE

**1,52**

**1**



From TC	<b>0A / 1C / 2C</b>	DISTANCE	<b>15.87 km</b>	DAY	<b>7/09/2024</b>
To TC	<b>1A / 2A / 3A</b>			SECTION	<b>1</b>
SPECIAL STAGE	<b>1</b>	RECORD	<b>37.44 km/h</b>	TIME ALLOWED	<b>25 min</b>
	<b>12.89 km</b>				

DISTANCE		DIRECTION	INFORMATION	DISTANCE REGRESS
TOTAL	PARTIAL			
8,97	1,52		 <p><b>A Gauche</b> <b>D48</b></p> <p>N-46°55.584' E-6°08.913' ALT: 800 m</p>	6,90
9,26	0,29		<p><b>RP</b></p>	6,61
9,93	0,67		 <p><b>A Droite</b> <b>Quitter RP</b></p> <p>N-46°55.378' E-6°08.247' ALT: 780 m</p>	5,94
11,38	1,45		 <p><b>A Droite</b> <b>D9</b></p> <p>N-46°55.591' E-6°07.198' ALT: 810 m</p>	4,49
12,69	1,31		 <p><b>RP</b></p> <p>N-46°56.178' E-6°06.760' ALT: 760 m</p>	3,18

PROXIMA NOTA  
PROCH NOTE  
NEXT NOTE

**0,20**

**1**

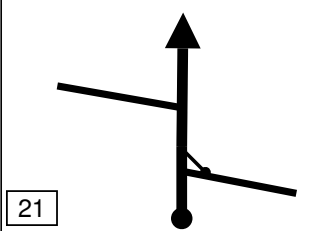
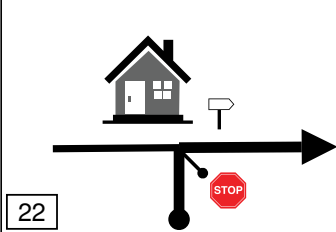

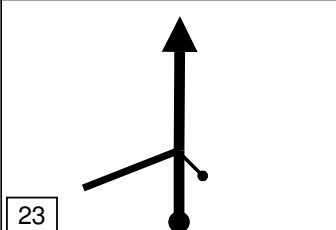
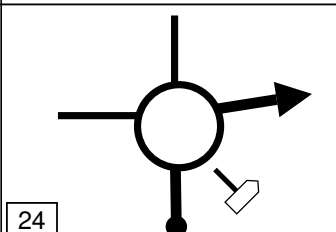
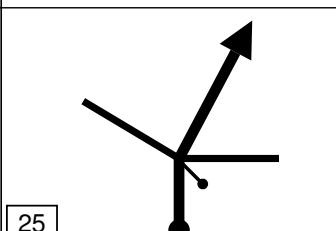
From TC		0A / 1C / 2C		DISTANCE		DAY	
To TC		1A / 2A / 3A		15.87 km		7/09/2024	
SPECIAL STAGE				RECORD		TIME ALLOWED	
1				37.44 km/h		25 min	
12.89 km							
DISTANCE		DIRECTION		INFORMATION			DISTANCE
TOTAL	PARTIAL						REGRESS
12,89	0,20			<b>FINISH</b> <b>SS 1</b> 12.89 km N-46°56.264' E-6°06.835' ALT: 0 m			2,98
13,14	0,25			<b>STOP</b>  <b>STOP</b> N-46°56.394' E-6°06.876' ALT: 730 m			2,73
13,93	0,79			<b>RP</b>			1,94
14,05	0,12			<b>A Gauche</b> <b>Rue du Stade</b>			1,82
14,15	0,10			<b>Tout Droit</b>			1,72

PROXIMA NOTA  
 PROCH NOTE  
 NEXT NOTE

0,48

1

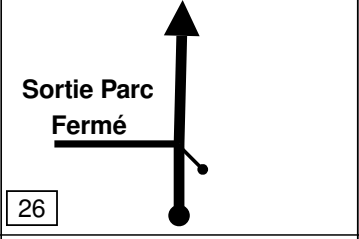

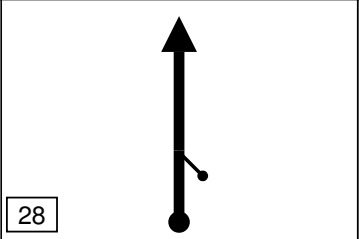

From TC	<b>0A / 1C / 2C</b>	DISTANCE		DAY	<b>7/09/2024</b>
To TC	<b>1A / 2A / 3A</b>		<b>15.87 km</b>	SECTION	<b>1</b>
SPECIAL STAGE	<b>1</b>	RECORD		TIME ALLOWED	<b>25 min</b>
	<b>12.89 km</b>		<b>37.44 km/h</b>		

DISTANCE		DIRECTION	INFORMATION	DISTANCE REGRESS
TOTAL	PARTIAL			
14,63	0,48		<b>RP</b>	<b>1,24</b>
14,78	0,15		 <b>Text</b> <b>A Droite</b> <b>Rue de</b> <b>Salins</b>	<b>1,09</b>
14,93	0,15		<b>RP</b>	<b>0,94</b>
15,21	0,28		<b>A Droite</b> <b>BOUJAILLES</b> <b>FRASNE</b> <b>D9</b>	<b>0,66</b>
15,33	0,12		<b>RP</b>	<b>0,54</b>

PROXIMA NOTA  
PROCH NOTE  
NEXT NOTE

**0,40**

From TC	<b>0A / 1C / 2C</b>	DISTANCE	<b>15.87 km</b>	DAY	<b>7/09/2024</b>
To TC	<b>1A / 2A / 3A</b>			SECTION	<b>1</b>
SPECIAL STAGE	<b>1</b>	RECORD	<b>37.44 km/h</b>	TIME ALLOWED	<b>25 min</b>
	<b>12.89 km</b>				

DISTANCE		DIRECTION	INFORMATION	DISTANCE REGRESS			
TOTAL	PARTIAL						
15,73	0,40		<b>RP</b>	0,14			
15,78	0,05		<b>A Gauche Voie des Bossus</b>	0,09			
15,87	0,09		 <b>CH 1A / 2A / 3A</b>  <span style="color: red;">(0,00)</span> <table border="1" style="font-size: small;"> <tr><td>N-46°56.953'</td></tr> <tr><td>E-6°07.016'</td></tr> <tr><td>ALT: 700 m</td></tr> </table>	N-46°56.953'	E-6°07.016'	ALT: 700 m	0,00
N-46°56.953'							
E-6°07.016'							
ALT: 700 m							

**27  
Km**

**52  
Waypoints**

**27 Km  
Fuel Range**

**START**  
46°56.989'N  
6°07.024'E

**FINISH**  
46°56.953'N  
6°07.016'E

**POWERED BY**



**1er Rallye du Plateau Levitien**

**[WWW.RALLYNAVIGATOR.COM](http://WWW.RALLYNAVIGATOR.COM)**