



RALLYE DE SEQUANIE 2024

33
Kilometers

59
Waypoints

33
Fuel Range

START
47°04.769'N
5°53.285'E









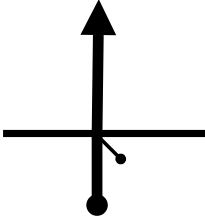
FINISH
47°04.769'N
5°53.285'E

WARNING!!!

THIS ROUTE MAY BE DANGEROUS. FOLLOW THIS ROUTE AT YOUR OWN RISK.

Conditions change over time. Route leads to remote areas many miles from help. This is not a "closed" course. The route crosses and travels on public roads and highways where other vehicles, pedestrians, and animals may be present. Some hazards are identified here, for illustration purposes only, but most hazards are not identified or marked. Information provided is approximate, and should not be considered precise. Obey all laws and use caution at all times. If signs, maps, or other indicators suggest the route travels into closed, illegal, private property, or otherwise restricted areas, this roadbook should not be followed into such areas.

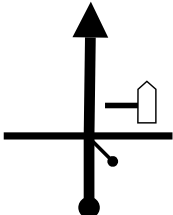
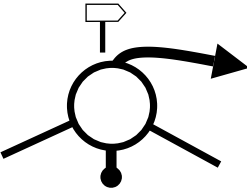
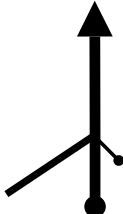

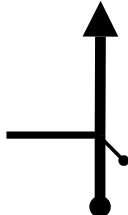
RALLY NAVIGATOR IS NOT RESPONSIBLE FOR THE ACCURACY OR SAFETY OF THIS ROUTE.

From TC		0 / 1B / 0A / 1C / 2C		DISTANCE		15.95 km		DAY		13/04/2024	
To TC		0B / 1D /		AVERAGE		31.90 kph		SECTION		1	
				TIME ALLOWED		30 min					
DISTANCE				DIRECTION		INFORMATION				DISTANCE REGRESS	
TOTAL	PARTIAL										
0,00	0,00	1		 	TC 0 / 1B / 2B 0A / 1C / 2C		N-47°04.769' E-5°53.285' ALT: 337 m		15,95		
0,02	0,02	2		A GAUCHE TRAVERSER PARC ASSISTANCE						15,93	
0,19	0,17	3		 	TC 0B / 1D / 2D		N-47°04.689' E-5°53.314' ALT: 343 m		15,76		
0,21	0,02	4		A droite sur D15						15,74	
0,35	0,14	5		RP						15,60	

PROXIMA NOTA
PROCH NOTE
NEXT NOTE

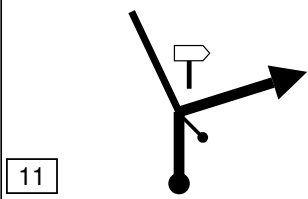
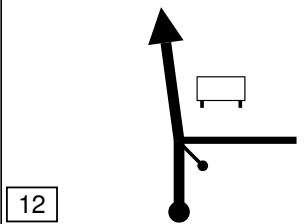
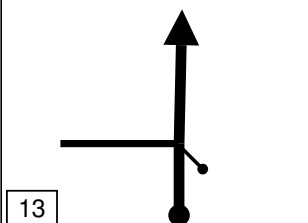
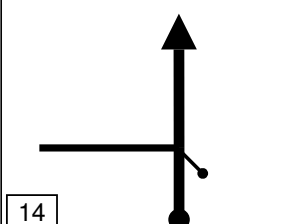
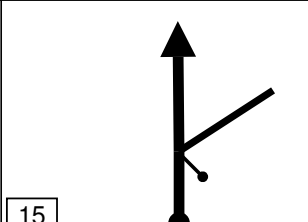
0,37

From TC	0 / 1B / 0A / 1C / 2C	DISTANCE	15.95 km	DAY	13/04/2024
To TC	0B / 1D /	AVERAGE	31.90 kph	SECTION	1
				TIME ALLOWED	30 min

DISTANCE		DIRECTION	INFORMATION	DISTANCE REGRESS
TOTAL	PARTIAL			
0,73	0,38	 6	D13 QUINGEY	15,22
0,80	0,07	 7	D13 QUINGEY	15,15
1,01	0,21	 8	D13 RP	14,94
1,57	0,56	 9	D13 RP	14,38
1,74	0,17	 10	D13 RP	14,21

PROXIMA NOTA
PROCH NOTE
NEXT NOTE

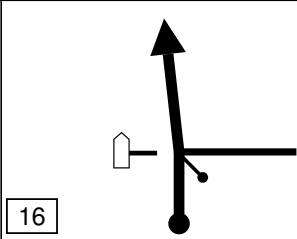
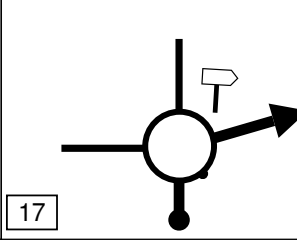
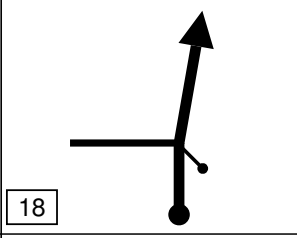
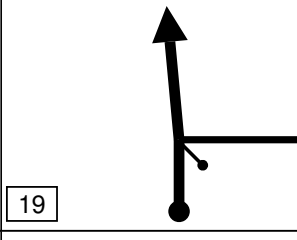
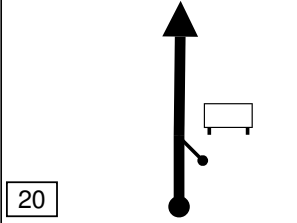
1,37

From TC 0 / 1B / 0A / 1C / 2C		DISTANCE		DAY 13/04/2024
To TC 0B / 1D /		15.95 km		SECTION 1
		AVERAGE		TIME ALLOWED
		31.90 kph		30 min
DISTANCE		DIRECTION	INFORMATION	DISTANCE REGRESS
TOTAL	PARTIAL			
3,11	1,37	 11	A DROITE D101 ORNANS	12,84
3,58	0,47	 12	Sortie Agglomération QUINGEY RP	12,37
4,88	1,30	 13	D101 RP	11,07
5,12	0,24	 14	D101 RP	10,83
7,49	2,37	 15	D101 RP	8,46

PROXIMA NOTA
PROCH NOTE
NEXT NOTE

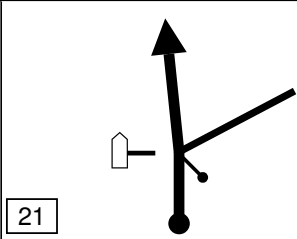
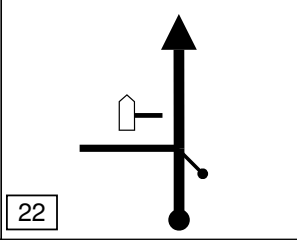
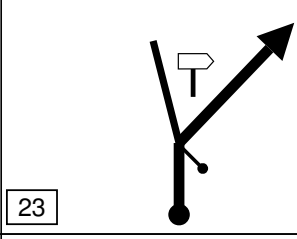
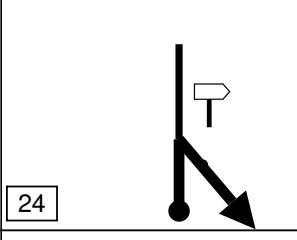


2,75

From TC	0 / 1B / 0A / 1C / 2C	DISTANCE	15.95 km	DAY	13/04/2024
To TC	0B / 1D /	AVERAGE	31.90 kph	SECTION	1
				TIME ALLOWED	30 min

DISTANCE		DIRECTION	INFORMATION	DISTANCE REGRESS
TOTAL	PARTIAL			
10,24	2,75	 16	D101 COURCELLES les QUINGEY	5,71
10,44	0,20	 17	D101 ORNANS	5,51
10,57	0,13	 18	D101 RP	5,38
10,62	0,05	 19	D101 RP	5,33
10,98	0,36	 20	Sortie Agglomération COURCELLE les QUINGEY D101 RP	4,97

PROXIMA NOTA
 PROCH NOTE
 NEXT NOTE

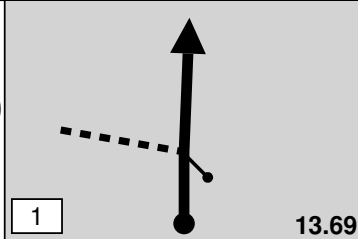


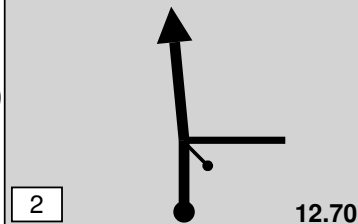
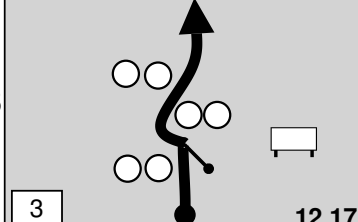
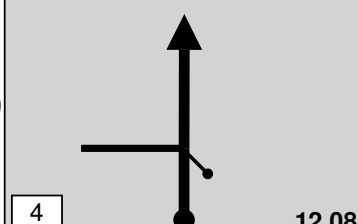




0,39

From TC 0 / 1B / 0A / 1C / 2C		DISTANCE		DAY 13/04/2024
To TC 0B / 1D /		15.95 km		SECTION 1
		AVERAGE		TIME ALLOWED
		31.90 kph		30 min
DISTANCE		DIRECTION	INFORMATION	DISTANCE REGRESS
TOTAL	PARTIAL			
11,38	0,40		D101 RUREY	4,57
13,31	1,93		D102 CUSSEY S/ LISON	2,64
13,36	0,05		A DROITE D102 CUSSEY S/ LISON	2,59
15,65	2,29		A DROITE D110 E ROUHE	0,30
15,95	0,30		CH 1 / 2 / 3  (0,26) N-47°04.149' E-5°58.602' ALT: 374 m	0,00

PROXIMA NOTA
PROCH NOTE
NEXT NOTE

0,26

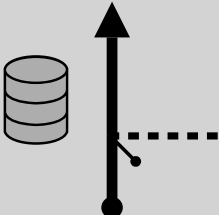

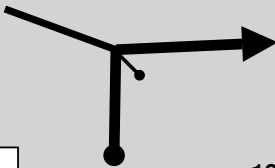






From TC 0B / 1D /	DISTANCE	DAY 13/04/2024
To TC	17.16 km	SECTION 1
SPECIAL STAGE 1	RECORD	TIME ALLOWED
13.69 km		min

DISTANCE		DIRECTION	INFORMATION	DISTANCE REGRESS			
TOTAL	PARTIAL						
0,00	0,00	 <p>1 13.69</p>	 <p>DEPART ES 1 / 2 / 3</p> <p>13.69 km</p>  <table border="1"> <tr><td>N-47°04.243'</td></tr> <tr><td>E-5°58.448'</td></tr> <tr><td>ALT: 370 m</td></tr> </table>	N-47°04.243'	E-5°58.448'	ALT: 370 m	17,16
N-47°04.243'							
E-5°58.448'							
ALT: 370 m							
0,99	0,99	 <p>2 12.70</p>	<p>D110E RP</p>	16,17			
1,52	0,53	 <p>3 12.17</p>	<p>Entrée Agglomération ROUHE</p> <p>!! CHICANE ENTRE A DROITE</p>	15,64			
1,61	0,09	 <p>4 12.08</p>	  <p>!!</p> <p>D110E RP</p> <table border="1"> <tr><td>N-47°04.938'</td></tr> <tr><td>E-5°57.861'</td></tr> <tr><td>ALT: 376 m</td></tr> </table>	N-47°04.938'	E-5°57.861'	ALT: 376 m	15,55
N-47°04.938'							
E-5°57.861'							
ALT: 376 m							
1,75	0,14	 <p>5 11.94</p>	<p>A GAUCHE Chemin des Vignes.</p>  <table border="1"> <tr><td>N-47°04.994'</td></tr> <tr><td>E-5°57.806'</td></tr> <tr><td>ALT: 375 m</td></tr> </table>	N-47°04.994'	E-5°57.806'	ALT: 375 m	15,41
N-47°04.994'							
E-5°57.806'							
ALT: 375 m							

PROXIMA NOTA
PROCH NOTE
NEXT NOTE

0,75

From TC 0B / 1D /	DISTANCE	DAY 13/04/2024
To TC	17.16 km	SECTION 1
SPECIAL STAGE 1	RECORD	TIME ALLOWED
13.69 km		min

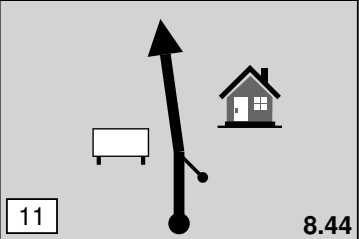
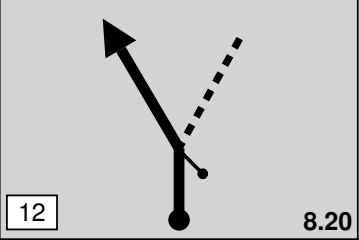
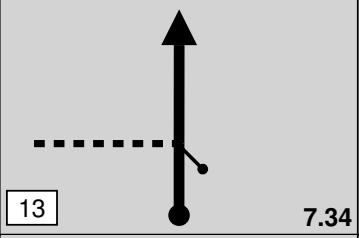

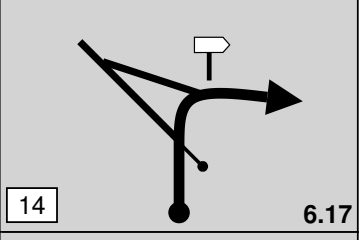

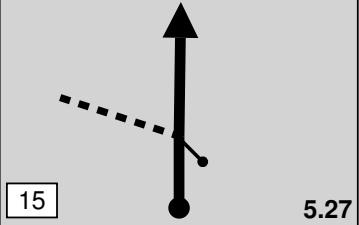

DISTANCE		DIRECTION	INFORMATION	DISTANCE REGRESS			
TOTAL	PARTIAL						
2,50	0,75	 6 11.19	 RP <table border="1"> <tr><td>N-47°04.949'</td></tr> <tr><td>E-5°57.500'</td></tr> <tr><td>ALT: 414 m</td></tr> </table>	N-47°04.949'	E-5°57.500'	ALT: 414 m	14,66
N-47°04.949'							
E-5°57.500'							
ALT: 414 m							
3,61	1,11	 7 10.08	 A DROITE <table border="1"> <tr><td>N-47°04.539'</td></tr> <tr><td>E-5°56.907'</td></tr> <tr><td>ALT: 445 m</td></tr> </table>	N-47°04.539'	E-5°56.907'	ALT: 445 m	13,55
N-47°04.539'							
E-5°56.907'							
ALT: 445 m							
4,72	1,11	 8 8.97	Entrée Agglomération GOUX sous LANDET 	12,44			
4,86	0,14	 9 8.83	A GAUCHE Rue de la Fromagerie.	12,30			
4,94	0,08	 10 8.75	A GAUCHE D110 Grande Rue  <table border="1"> <tr><td>N-47°04.844'</td></tr> <tr><td>E-5°56.038'</td></tr> <tr><td>ALT: 430 m</td></tr> </table>	N-47°04.844'	E-5°56.038'	ALT: 430 m	12,22
N-47°04.844'							
E-5°56.038'							
ALT: 430 m							

PROXIMA NOTA
PROCH NOTE
NEXT NOTE

0,31

1

From TC 0B / 1D /	DISTANCE	DAY 13/04/2024
To TC	17.16 km	SECTION 1
SPECIAL STAGE 1	RECORD	TIME ALLOWED
13.69 km		min

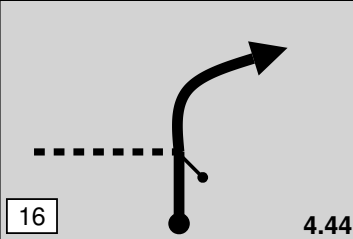

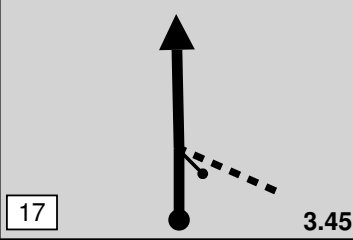

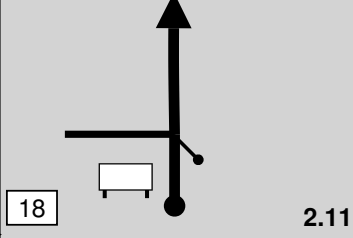

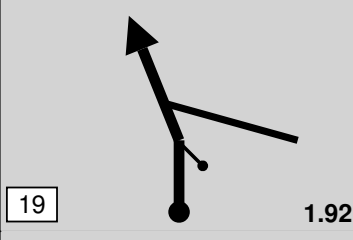
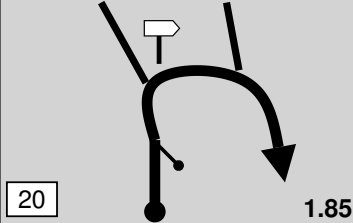
DISTANCE		DIRECTION	INFORMATION	DISTANCE REGRESS			
TOTAL	PARTIAL						
5,25	0,31	 11 8.44	Sortie Agglomération GOUX sous LANDET	11,91			
5,49	0,24	 12 8.20	D110 RP	11,67			
6,35	0,86	 13 7.34	D110 RP  <table border="1" data-bbox="795 853 952 933"> <tr><td>N-47°04.112'</td></tr> <tr><td>E-5°55.897'</td></tr> <tr><td>ALT: 414 m</td></tr> </table>	N-47°04.112'	E-5°55.897'	ALT: 414 m	10,81
N-47°04.112'							
E-5°55.897'							
ALT: 414 m							
7,52	1,17	 14 6.17	A DROITE D15 LE VAL  <table border="1" data-bbox="795 1101 952 1181"> <tr><td>N-47°03.523'</td></tr> <tr><td>E-5°55.663'</td></tr> <tr><td>ALT: 428 m</td></tr> </table>	N-47°03.523'	E-5°55.663'	ALT: 428 m	9,64
N-47°03.523'							
E-5°55.663'							
ALT: 428 m							
8,42	0,90	 15 5.27	D15 RP  <table border="1" data-bbox="795 1340 952 1420"> <tr><td>N-47°03.881'</td></tr> <tr><td>E-5°55.408'</td></tr> <tr><td>ALT: 481 m</td></tr> </table>	N-47°03.881'	E-5°55.408'	ALT: 481 m	8,74
N-47°03.881'							
E-5°55.408'							
ALT: 481 m							

PROXIMA NOTA
PROCH NOTE
NEXT NOTE

0,83

1

From TC 0B / 1D /	DISTANCE	DAY 13/04/2024
To TC	17.16 km	SECTION 1
SPECIAL STAGE 1	RECORD	TIME ALLOWED
13.69 km		min





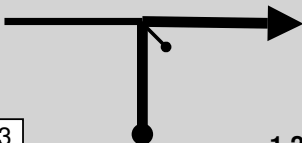


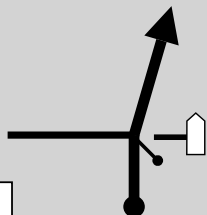

DISTANCE		DIRECTION	INFORMATION	DISTANCE REGRESS
TOTAL	PARTIAL			
9,25	0,83		D15 RP  N-47°03.896' E-5°55.076' ALT: 495 m	7,91
10,24	0,99		D15 RP  N-47°03.876' E-5°54.753' ALT: 444 m	6,92
11,58	1,34		Entrée Agglomération LE VAL  N-47°03.597' E-5°54.310' ALT: 0 m	5,58
11,77	0,19		D15 RP	5,39
11,84	0,07		A DROITE QUINGEY	5,32

PROXIMA NOTA
 PROCH NOTE
 NEXT NOTE

0,28

1






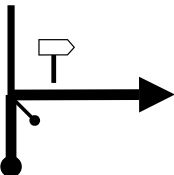
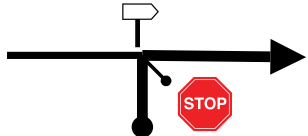
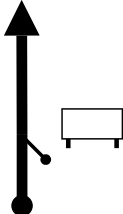
From TC 0B / 1D /	DISTANCE	DAY 13/04/2024
To TC	17.16 km	SECTION 1
SPECIAL STAGE 1	RECORD	TIME ALLOWED
13.69 km		min

DISTANCE		DIRECTION	INFORMATION	DISTANCE REGRESS			
TOTAL	PARTIAL						
12,12	0,28	 21 1.57	A GAUCHE Rue de la Corvée.  <table border="1"> <tr><td>N-47°03.681'</td></tr> <tr><td>E-5°54.027'</td></tr> <tr><td>ALT: 330 m</td></tr> </table>	N-47°03.681'	E-5°54.027'	ALT: 330 m	5,04
N-47°03.681'							
E-5°54.027'							
ALT: 330 m							
12,44	0,32	 22 1.25	 PASSAGE TRES ETROIT	4,72			
12,49	0,05	 23 1.20	A DROITE  <table border="1"> <tr><td>N-47°03.487'</td></tr> <tr><td>E-5°54.021'</td></tr> <tr><td>ALT: 333 m</td></tr> </table>	N-47°03.487'	E-5°54.021'	ALT: 333 m	4,67
N-47°03.487'							
E-5°54.021'							
ALT: 333 m							
12,57	0,08	 24 1.12	RP	4,59			
12,89	0,32	 25 0.80	RP BRERES  <table border="1"> <tr><td>N-47°03.346'</td></tr> <tr><td>E-5°53.807'</td></tr> <tr><td>ALT: 317 m</td></tr> </table>	N-47°03.346'	E-5°53.807'	ALT: 317 m	4,27
N-47°03.346'							
E-5°53.807'							
ALT: 317 m							

PROXIMA NOTA
 PROCH NOTE
 NEXT NOTE

0,79



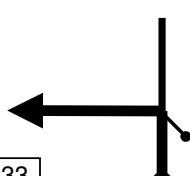


1

From TC 0B / 1D /		DISTANCE		DAY 13/04/2024	
To TC		17.16 km		SECTION 1	
SPECIAL STAGE		1		RECORD	
		13.69 km		TIME ALLOWED	
				min	
DISTANCE		DIRECTION		INFORMATION	
TOTAL	PARTIAL			DISTANCE REGRESS	
13,69	0,80	26		 ARRIVEE ES 1 / 2 / 3 13.69 km  N-47°03.382' E-5°53.238' ALT: 297 m	3,47
14,09	0,40	27		STOP  N-47°03.482' E-5°52.959' ALT: 286 m	3,07
14,10	0,01	28		A DROITE PESSANS N-47°03.486' E-5°52.953' ALT: 287 m	3,06
14,24	0,14	29		A DROITE N83 BESANCON	2,92
15,36	1,12	30		Entrée Agglomération PESSANS RP	1,80

PROXIMA NOTA
PROCH NOTE
NEXT NOTE

1,22

1

From TC 0B / 1D /		DISTANCE		DAY 13/04/2024			
To TC		17.16 km		SECTION 1			
SPECIAL STAGE		1		RECORD			
13.69 km				TIME ALLOWED			
				min			
DISTANCE		DIRECTION	INFORMATION	DISTANCE REGRESS			
TOTAL	PARTIAL						
16,58	1,22	 <div style="border: 1px solid black; padding: 2px; display: inline-block;">31</div>	A DROITE D13 QUINGEY	0,58			
16,74	0,16	 <div style="border: 1px solid black; padding: 2px; display: inline-block;">32</div>	A DROITE D15 LE VAL	0,42			
17,10	0,36	 <div style="border: 1px solid black; padding: 2px; display: inline-block;">33</div>	A GAUCHE PARC DE REGROUPEMENT	0,06			
17,16	0,06	 <div style="border: 1px solid black; padding: 2px; display: inline-block;">34</div>	CH 1A / 2A / 3A  <div style="color: red;">(0,00)</div> <table border="1" style="margin-left: auto; margin-right: auto;"> <tr> <td>N-47° 04.769'</td> </tr> <tr> <td>E-5° 53.285'</td> </tr> <tr> <td>ALT: 337 m</td> </tr> </table>	N-47° 04.769'	E-5° 53.285'	ALT: 337 m	0,00
N-47° 04.769'							
E-5° 53.285'							
ALT: 337 m							

33
Km

59
Waypoints

33 Km
Fuel Range

START
47°04.769'N
5°53.285'E

FINISH
47°04.769'N
5°53.285'E

POWERED BY



RALLYE DE SEQUANIE 2024

WWW.RALLYNAVIGATOR.COM