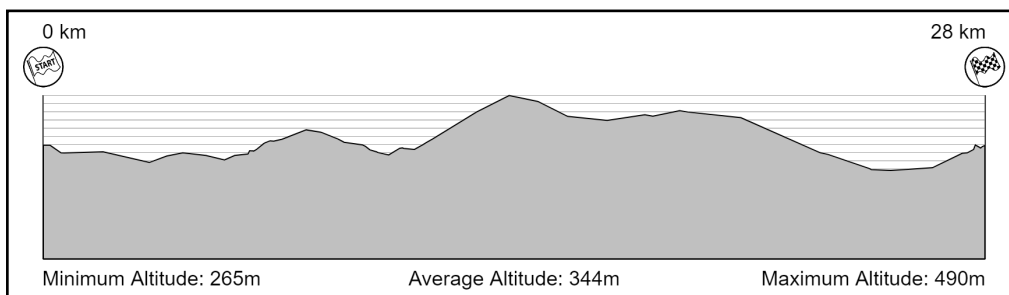




Rallye de Séquanie 2022

28 Km	Transit 1	6,28 Km
	Special Stage 1	12,81 Km
	Transit 2	9,14 Km

65 Waypoints	Total Transit	15,42 Km
	Total Special	12,81 Km
	Total Segment	28,26 Km
28 Km Fuel Range		






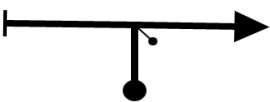


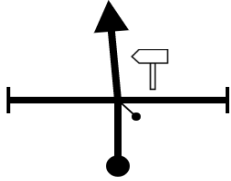
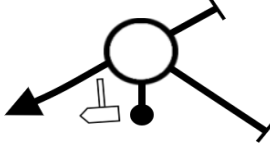
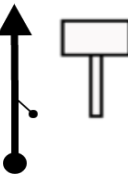
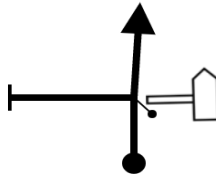
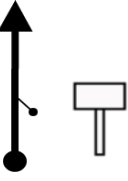
START	FINISH
--------------	---------------

WARNING!!!

THIS ROUTE MAY BE DANGEROUS. FOLLOW THIS ROUTE AT YOUR OWN RISK.

Conditions change over time. Route leads to remote areas many miles from help. This is not a "closed" course. The route crosses and travels on public roads and highways where other vehicles, pedestrians, and animals may be present. Some hazards are identified here, for illustration purposes only, but most hazards are not identified or marked. Information provided is approximate, and should not be considered precise. Obey all laws and use caution at all times. If signs, maps, or other indicators suggest the route travels into closed, illegal, private property, or otherwise restricted areas, this roadbook should not be followed into such areas.

RALLY NAVIGATOR IS NOT RESPONSIBLE FOR THE ACCURACY OR SAFETY OF THIS ROUTE.

From TC 0B		DISTANCE: 6,27 Km		DAY: 1
To TC 1		AVERAGE: 18.81 kph		SECTION: 1
				TIME ALLOWED: 20 min
DISTANCE		DIRECTION	INFORMATION	DISTANCE REGRESS
TOTAL	PARTIAL			
0,00	0,00	 1	 CH 0 / 1B / 2B CH 0A/ 1C /  N-047°04.762' E-005°53.298' ALT: 341 m	6,27
0,04	0,20	 2	 CH 0B/1D/2D  N-047°04.690' E-005°53.315' ALT: 340 m	0,00
0,53	0,33	 3	D15 Lavans Quingey Chouzelot	5,74
0,63	0,10	 4	N83 Lons le Saulnier	5,64
1,79	1,16	 5	PESSANS	4,48
3,18	1,39	 6	RP N83 Lons le Saulnier Samson	3,09
3,70	0,52	 7	SAMSON	2,57

PROXIMA NOTA
PROCH NOTE
NEXT NOTE

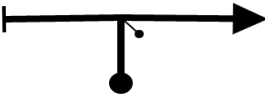
0,48

From TC 0B		DISTANCE: 6,27 Km		DAY: 1
To TC 1		AVERAGE: 18.81 kph		SECTION: 1
				TIME ALLOWED: 20 min
DISTANCE		DIRECTION	INFORMATION	DISTANCE REGRESS
TOTAL	PARTIAL			
4,18	0,48	 8	RP	2,09
4,88	0,70	 9	RP	1,39
5,44	0,56	 10	! A GAUCHE sans indication	0,83
5,74	0,30	 11		0,53
6,14	0,40	 12		0,13
6,19	0,05	 13	 CH 1/2/3 N-047°02.621' E-005°52.843' ALT: 324 m	0,08
6,20	0,01	 14		0,07

PROXIMA NOTA
PROCH NOTE
NEXT NOTE

0,07






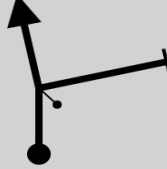


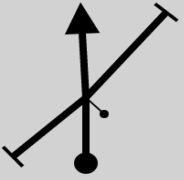
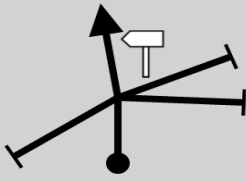

TURN QUICKLY !!

From TC 0B		DISTANCE: 6,27 Km		DAY: 1
To TC 1		AVERAGE: 18.81 kph		SECTION: 1
		TIME ALLOWED: 20 min		
DISTANCE		DIRECTION	INFORMATION	DISTANCE REGRESS
TOTAL	PARTIAL			
6,27	0,07	 <div style="border: 1px solid black; padding: 2px; display: inline-block;">15</div>		0,00

PROXIMA NOTA
PROCH NOTE
NEXT NOTE

0,00

TURN QUICKLY !!

From TC 1		DISTANCE:		DAY: 1				
To TC 2		21,97 Km		SECTION: 1				
SPECIAL STAGE			RECORD: Revised Route		TIME ALLOWED: min			
			1		12,81 Km			
DISTANCE		DIRECTION		INFORMATION				
TOTAL	PARTIAL			DISTANCE REGRESS				
0,00	0,00	 16 12,81		 Départ ES  1/2/3  <table border="1" data-bbox="1069 436 1204 526"> <tr><td>N-047°02.620'</td></tr> <tr><td>E-005°52.899'</td></tr> <tr><td>ALT: 324 m</td></tr> </table>		N-047°02.620'	E-005°52.899'	ALT: 324 m
N-047°02.620'								
E-005°52.899'								
ALT: 324 m								
0,02	0,02	 17 12,79		21,95				
0,10	0,08	 18 12,71		21,87				
0,32	0,22	 19 12,49		 Poste 1 RP				
0,37	0,05	 20 12,44		RP				
0,52	0,15	 21 12,29		10T BY				
0,62	0,10	 22 12,19		21,35				

PROXIMA NOTA
PROCH NOTE
NEXT NOTE

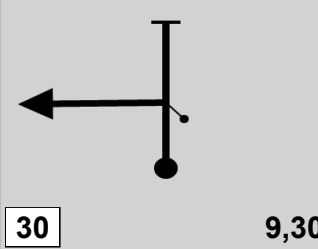
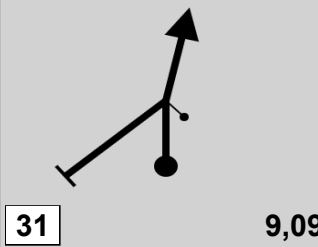
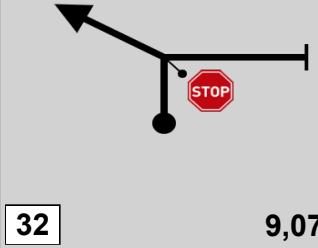

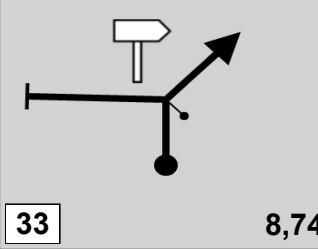

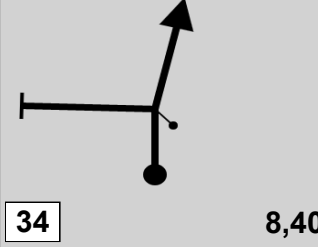
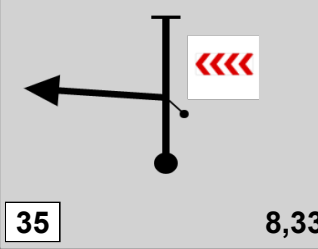
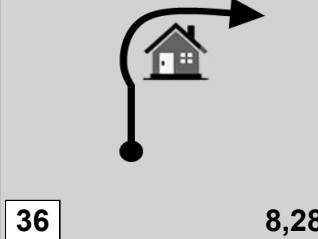

0,25

From TC 1		DISTANCE: 21,97 Km		DAY: 1
To TC 2		RECORD: Revised Route		SECTION: 1
SPECIAL STAGE 1		TIME ALLOWED: min		
		12,81 Km		
DISTANCE		DIRECTION	INFORMATION	DISTANCE REGRESS
TOTAL	PARTIAL			
0,87	0,25	 23 11,94	 Radio	21,10
1,60	0,73	 24 11,21	 Poste 2	20,37
2,04	0,44	 25 10,77	 Poste 3 Chicane Entre à droite	19,93
2,55	0,51	 26 10,26	RP	19,42
2,74	0,19	 27 10,07	 Poste 4	19,23
3,30	0,56	 28 9,51	 route des Fontaines	18,67
3,38	0,08	 29 9,43	 Poste 5	18,59

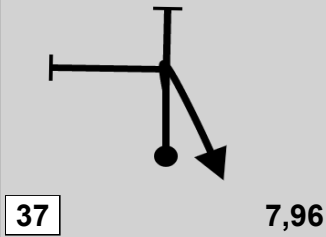

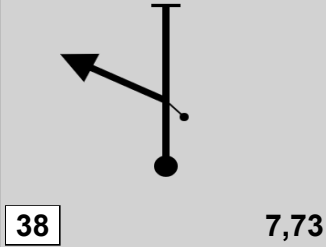
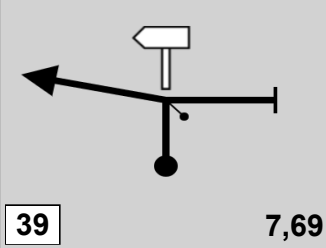
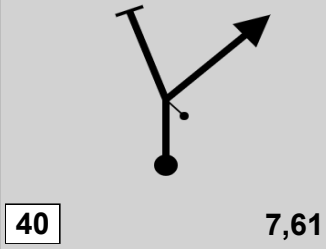
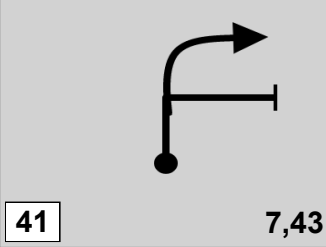

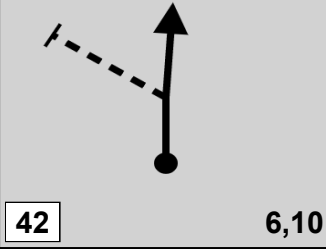

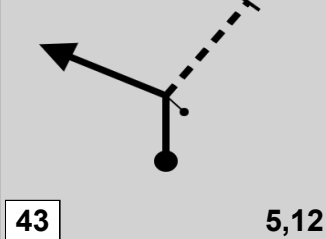

PROXIMA NOTA
PROCH NOTE
NEXT NOTE

0,13

TURN QUICKLY !!

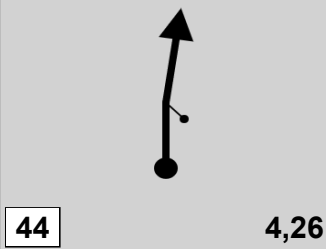

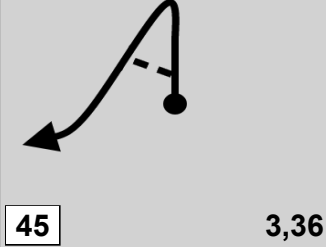

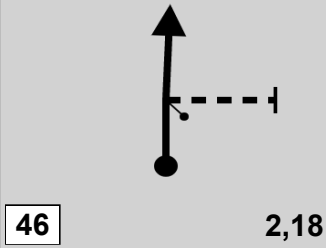

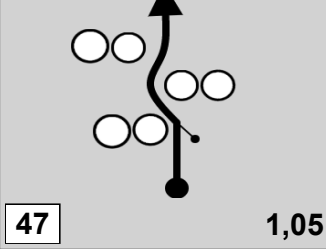


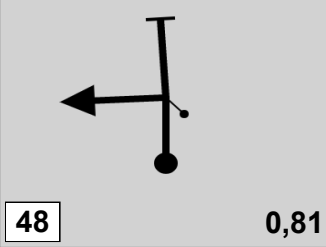

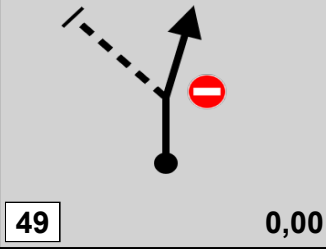



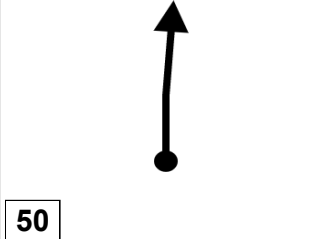


From TC 1		DISTANCE:		DAY: 1	
To TC 2		21,97 Km		SECTION: 1	
SPECIAL STAGE			RECORD: Revised Route		TIME ALLOWED: min
			1		12,81 Km
DISTANCE		DIRECTION		INFORMATION	
TOTAL	PARTIAL			DISTANCE REGRESS	
3,51	0,13			18,46	
3,72	0,21			18,25	
3,74	0,02			 Radio 18,23	
4,07	0,33			 Poste 6 D15E3 Montfort 17,90	
4,41	0,34			RP 17,56	
4,48	0,07			A GAUCHE LAVOIR Ecole Marie 17,49	
4,53	0,05			 17,44	
0,32		36		8,28	

PROXIMA NOTA
PROCH NOTE
NEXT NOTE

From TC 1		DISTANCE:		DAY:	1
To TC 2		21,97 Km		SECTION:	1
SPECIAL STAGE			1	RECORD:	Revised Route
			12,81 Km	TIME ALLOWED:	min
DISTANCE		DIRECTION	INFORMATION	DISTANCE REGRESS	
TOTAL	PARTIAL				
4,85	0,32		 Poste 7	17,12	
5,08	0,23		A GAUCHE	16,89	
5,12	0,04		D15 MYONS	16,85	
5,20	0,08		RP	16,77	
5,38	0,18		 Radio	16,59	
6,71	1,33		 Poste 8	15,26	
7,69	0,98		 Poste 9	14,28	

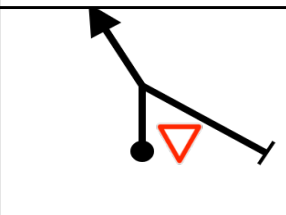
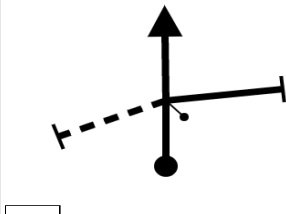
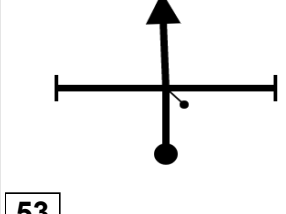
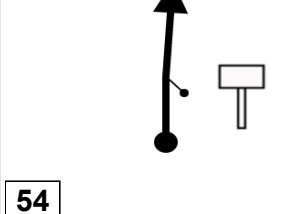
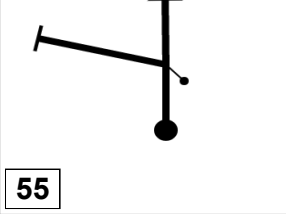
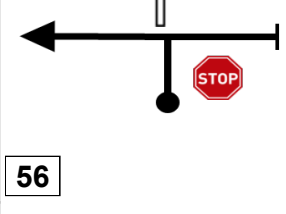
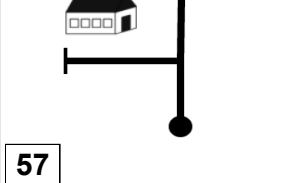
PROXIMA NOTA
PROCH NOTE
NEXT NOTE

0,86

From TC 1		DISTANCE:		DAY: 1	
To TC 2		21,97 Km		SECTION: 1	
SPECIAL STAGE			RECORD:		TIME ALLOWED:
1			Revised Route		min
12,81 Km					
DISTANCE		DIRECTION	INFORMATION	DISTANCE REGRESS	
TOTAL	PARTIAL				
8,55	0,86		 Radio	13,42	
9,45	0,90		 Poste 10 A Gauche après les panneaux	12,52	
10,63	1,18		 Poste 11	11,34	
11,76	1,13		  Poste 12 Chicane entre à droite	10,21	
12,00	0,24		 Poste 13	9,97	
1 12,81	0,81		 Arrivée ES 1/2/3   N-047°05.101' E-005°55.734' ALT: 444 m	9,16	
13,06	0,25		  N-047°05.234' E-005°55.730' ALT: 440 m	8,91	

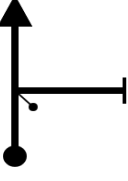
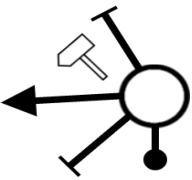
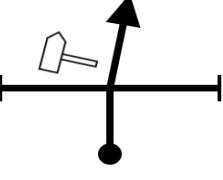
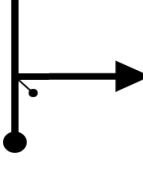
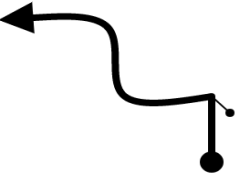

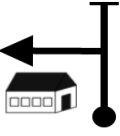
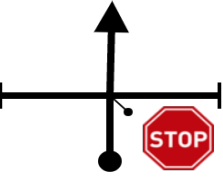
PROXIMA NOTA
PROCH NOTE
NEXT NOTE

1,59

From TC 1		DISTANCE: 21,97 Km		DAY: 1
To TC 2		AVERAGE: 65.91 kph		SECTION: 1
				TIME ALLOWED: 20 min
DISTANCE		DIRECTION	INFORMATION	DISTANCE REGRESS
TOTAL	PARTIAL			
14,65	1,59	 51	A Gauche Cédez le passage	7,32
17,02	2,37	 52	RP	4,95
17,27	0,25	 53	RP Tout Droit	4,70
18,52	1,25	 54	QUINGEY	3,45
18,56	0,04	 55	RP	3,41
19,03	0,47	 56	D13 Lons le Saulnier Pessans	2,94
19,14	0,11	 57	Intermarché RP	2,83

PROXIMA NOTA
 PROCH NOTE
 NEXT NOTE




1,25

From TC 1		DISTANCE:		DAY:	1
To TC 2		21,97 Km		SECTION:	1
		AVERAGE:		TIME ALLOWED:	
		65.91 kph		20 min	
DISTANCE		DIRECTION	INFORMATION	DISTANCE	
TOTAL	PARTIAL			REGRESS	
20,39	1,25	 58	RP		1,58
21,29	0,90	 59	D15 Besançon Pointvillers		0,68
21,44	0,15	 60	D15 Pointvillers		0,53
21,63	0,19	 61	! A Droite Parking Station Service		0,34
21,68	0,05	 62			0,29
21,84	0,16	 63	GAP Automobile A gauche		0,13
21,89	0,05	 64			0,08

PROXIMA NOTA
PROCH NOTE
NEXT NOTE

0,08

TURN QUICKLY !!

From TC 1		DISTANCE:		DAY:	1
To TC 2		21,97 Km		SECTION:	1
		AVERAGE:		TIME ALLOWED:	
		65.91 kph		20 min	
DISTANCE		DIRECTION	INFORMATION	DISTANCE REGRESS	
TOTAL	PARTIAL				
21,97	0,08	 <div style="border: 1px solid black; padding: 2px; display: inline-block;">65</div>	  <div style="border: 1px solid black; padding: 2px; display: inline-block; margin-left: 20px;"> N-047°04.762' E-005°53.294' ALT: 340 m </div>	0,00	